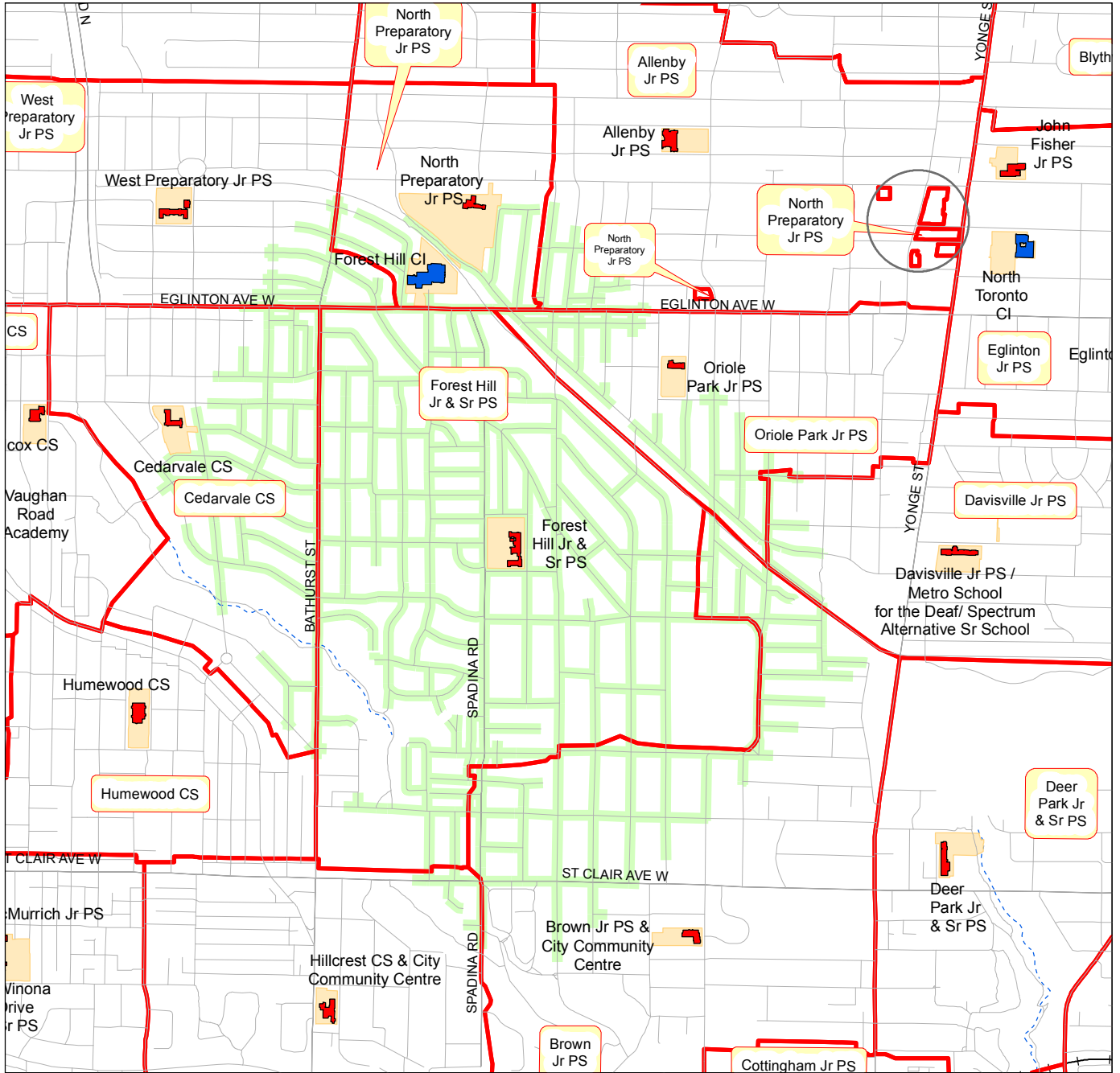



# 1.6 km Walking Distance from Forest Hill Jr & Sr PS and Junior Attendance Area










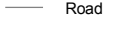
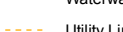

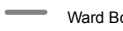

Please note:  
The lines on this map representing the Attendance Areas are approximate. For specific information on designated schools to serve individual addresses, please consult the TDSB Street Guide.



Produced by:  
Planning Division, TDSB  
July 2015  
Source:  
Base Map - Geospatial Competency Centre  
Facility - Planning Division, TDSB  
Data - City of Toronto



Legend:

-  Elementary School
-  Elementary and Secondary School
-  Secondary School
-  Other TDSB Facility
-  Site
-  1.6 km Walking Distance
-  Railway
-  Road
-  Waterway
-  Utility Line
-  TDSB Junior Attendance Area
-  Ward Boundary

