









- Legend**
-  Minor Road
 -  Major Road
 -  Railway
 -  Utility Line
 -  Waterway
 -  Ward Boundary
 -  Elementary School
 -  Secondary School

Produced by:
 Planning & Strategy, TDSB
 September 2017
 Source:
 Base Map- Geospatial Competency Centre
 Facility - Planning & Strategy, TDSB
 Data- City of Toronto

